




Telemark Adventure Run 2024

Contours - 5 m
Scale - 1:10000

SAFETY BEARING

EAST to Glenrosa Road

POINTS LEGEND

-  40 Points
-  80 Points
-  120 Points

Finish Line Cutoff:
11:30 (1.5 hours)

-20 Points / Minute Late



**SAGE
ORIENTEERING
CLUB**

DESCRIPTIONS

80 POINTS

- 240 - Two Boulders
- 241 - Boulder
- 242 - Top of Hill
- 243 - Boulder

120 POINTS

- 104 - Top of Hill
- 105 - Knoll (Small Hill)

40 POINTS

- 220 - Boulder
- 221 - Small Depression
- 222 - Bend in Trail
- 223 - Knoll (Small Hill)
- 224 - Trail Junction
- 225 - Bend in Trail
- 226 - Trail Junction
- 227 - Between Hills
- 228 - Boulder
- 229 - Knoll (Small Hill)
- 230 - Boulder
- 231 - Trail Junction
- 232 - Boulder
- 233 - Boulder



**Out of Bounds
DO NOT ENTER!**

Visit Our Website!

Sage.WhyJustRun.ca

Mapping

Base Map: D. Bakker (2022-2024)

Field Updates: K. Matrosov (2022-2024)

Copyright

© Sage Orienteering Club (2024)

Contains information licensed under the Open Government License – British Columbia

