




Telemark Adventure Run 2022

Contours - 5 m
Scale - 1:15000

SAFETY BEARING
EAST to Glenrosa Road

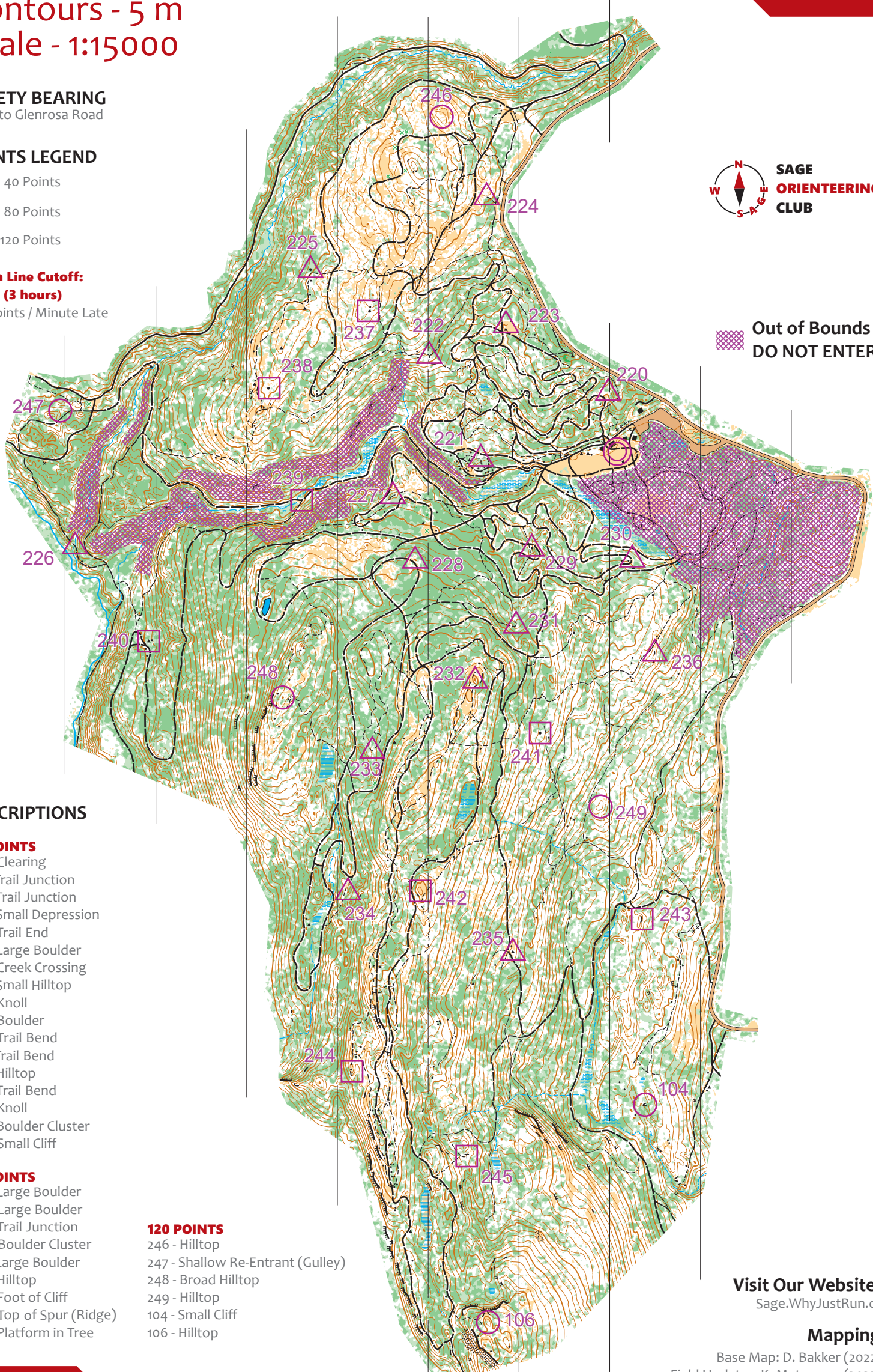
POINTS LEGEND

-  40 Points
-  80 Points
-  120 Points

Finish Line Cutoff:
13:00 (3 hours)
-20 Points / Minute Late



 **Out of Bounds**
DO NOT ENTER!



DESCRIPTIONS

40 POINTS

- 220 - Clearing
- 221 - Trail Junction
- 222 - Trail Junction
- 223 - Small Depression
- 224 - Trail End
- 225 - Large Boulder
- 226 - Creek Crossing
- 227 - Small Hilltop
- 228 - Knoll
- 229 - Boulder
- 230 - Trail Bend
- 231 - Trail Bend
- 232 - Hilltop
- 233 - Trail Bend
- 234 - Knoll
- 235 - Boulder Cluster
- 236 - Small Cliff

80 POINTS

- 237 - Large Boulder
- 238 - Large Boulder
- 239 - Trail Junction
- 240 - Boulder Cluster
- 241 - Large Boulder
- 242 - Hilltop
- 243 - Foot of Cliff
- 244 - Top of Spur (Ridge)
- 245 - Platform in Tree

120 POINTS

- 246 - Hilltop
- 247 - Shallow Re-Entrant (Gulley)
- 248 - Broad Hilltop
- 249 - Hilltop
- 104 - Small Cliff
- 106 - Hilltop

Visit Our Website!
Sage.WhyJustRun.ca

Mapping

Base Map: D. Bakker (2022)
Field Updates: K. Matrosovs (2022)

Copyright

© Sage Orienteering Club (2022)