




Telemark Adventure Run 2022

Contours - 5 m
Scale - 1:10000

SAFETY BEARING

EAST to Glenrosa Road

POINTS LEGEND

-  40 Points
-  80 Points
-  120 Points

Finish Line Cutoff:

11:30 (1.5 hours)

-20 Points / Minute Late



**SAGE
ORIENTEERING
CLUB**

DESCRIPTIONS

80 POINTS

- 237 - Large Boulder
- 238 - Large Boulder
- 239 - Trail Junction
- 241 - Large Boulder

120 POINTS

- 246 - Hilltop
- 248 - Broad Hilltop

40 POINTS

- 220 - Clearing
- 221 - Trail Junction
- 222 - Trail Junction
- 223 - Small Depression
- 224 - Trail End
- 225 - Large Boulder
- 227 - Small Hilltop
- 228 - Knoll
- 229 - Boulder
- 230 - Trail Bend
- 231 - Trail Bend
- 232 - Hilltop
- 233 - Trail Bend
- 236 - Small Cliff

 Out of Bounds
DO NOT ENTER!

Visit Our Website!

Sage.WhyJustRun.ca

Mapping

Base Map: D. Bakker (2022)

Field Updates: K. Matrosovs (2022)

Copyright

© Sage Orienteering Club (2022)

Contains information licensed under the Open Government License – British Columbia

