

Pileated Woods

Scale: 1:4000

Contours: 2m

Fieldwork and Cartography:
David Bakker (2016)

For Info And Upcoming Events:
Sage.WhyJustRun.ca



Pileated Woods FARSTA			
Relay ADBFCH-1	2.3 km		
1 231			
2 226			
3 223			
4 224			
5 222			
6 232			
7 238			
	70 m		

1


Pileated Woods

Scale: 1:4000

Contours: 2m

Fieldwork and Cartography:
David Bakker (2016)

For Info And Upcoming Events:
Sage.WhyJustRun.ca



Pileated Woods FARSTA					
Relay ADBFCH-2		2.3 km			
8	231	↗	↘	↙	
9	244	⌒			
10	235	→	⌒		
11	228	×			
12	243	⌒			
13	237	↘		—	
14	241	⌒	⌒		
○		80 m		→△	

2


Pileated Woods

Scale: 1:4000

Contours: 2m

Fieldwork and Cartography:
David Bakker (2016)

For Info And Upcoming Events:
Sage.WhyJustRun.ca



Pileated Woods FARSTA					
Relay ADBFCH-3	2.3 km				
15 231					
16 240					
17 225					
18 221					
19 245					
20 236					
21 234		50 m			

3

Pileated Woods


Scale: 1:4000

Contours: 2m

Fieldwork and Cartography:
David Bakker (2016)

For Info And Upcoming Events:
Sage.WhyJustRun.ca

ADBFCH



Pileated Woods FARSTA					
Relay ADBFCH-4		2.3 km			
22	231				
23	233				
24	227				
25	230				
26	239				
27	220				
		30 m			

4